



# QUICK GUIDE TO SULLIVAN FIRE ROAD

## SANTA MONICA MOUNTAINS NATIONAL RECREATION AREA



### TOPANGA STATE PARK

Length: 3.48 miles

Elevation Gain: 912 feet

Quick Guide courtesy of County of Los Angeles

#### DESCRIPTION:

Sullivan Fire Road passes along the eastern edge of Topanga State Park with spectacular views of the Encino Hills. This portion of the Sullivan Fire Road is closed to cars; however it can be accessed by car from the paved portion to the south. From this access point, Sullivan Fire Road climbs along the open ridgeline to meet Mulholland Drive with views to the wooded canyon below. The wide fire road is excellent for biking and horseback riding, and also hiking in large groups.

#### DIRECTIONS:

From Santa Monica travel north on Capri Drive, which becomes Sullivan Fire Road. Access to the section of the fire road closed to cars is on the right before the entry to Camp Josepho.


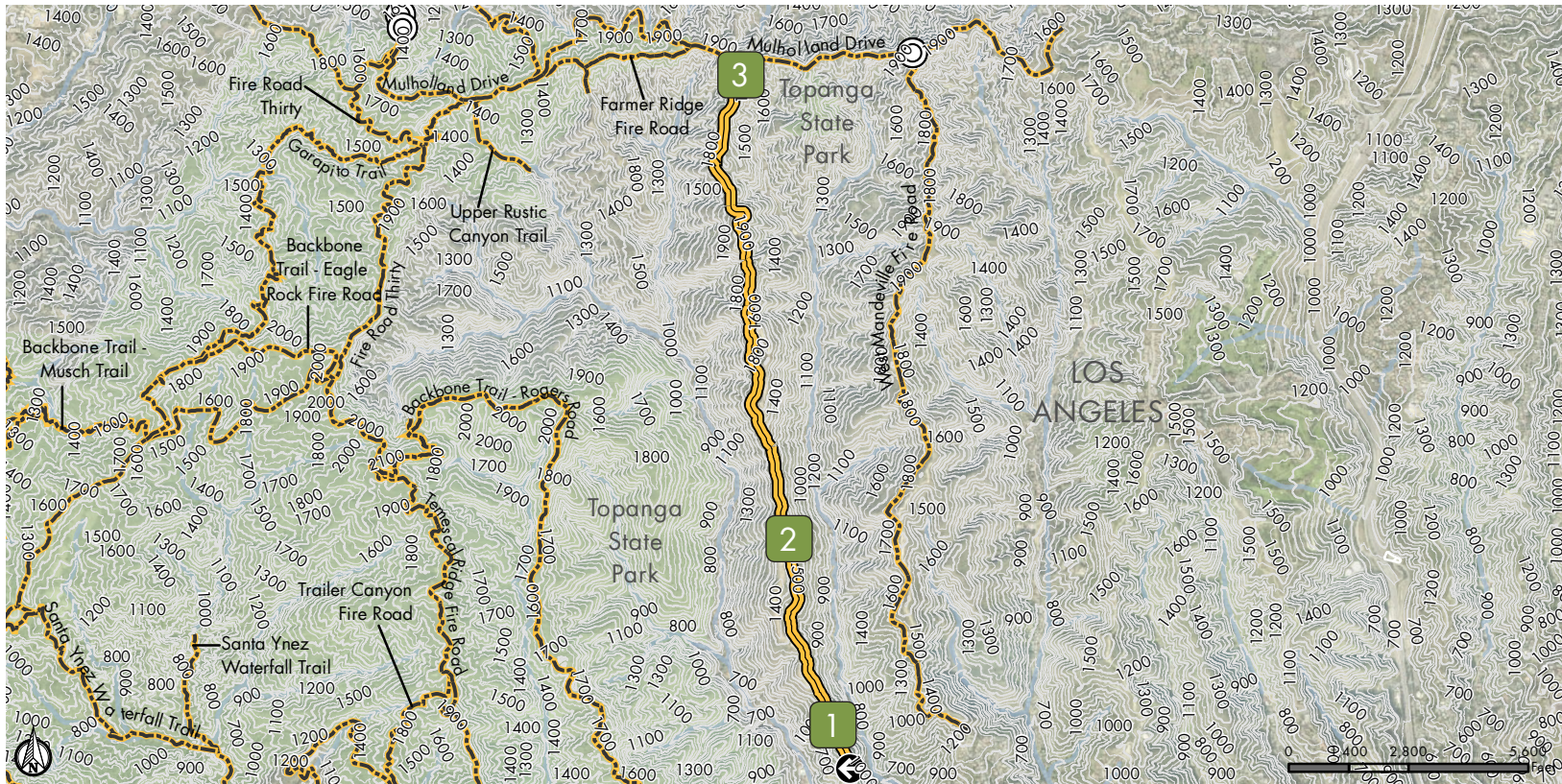


photo credit: Steve Matsuda



photo credit: Steve Matsuda



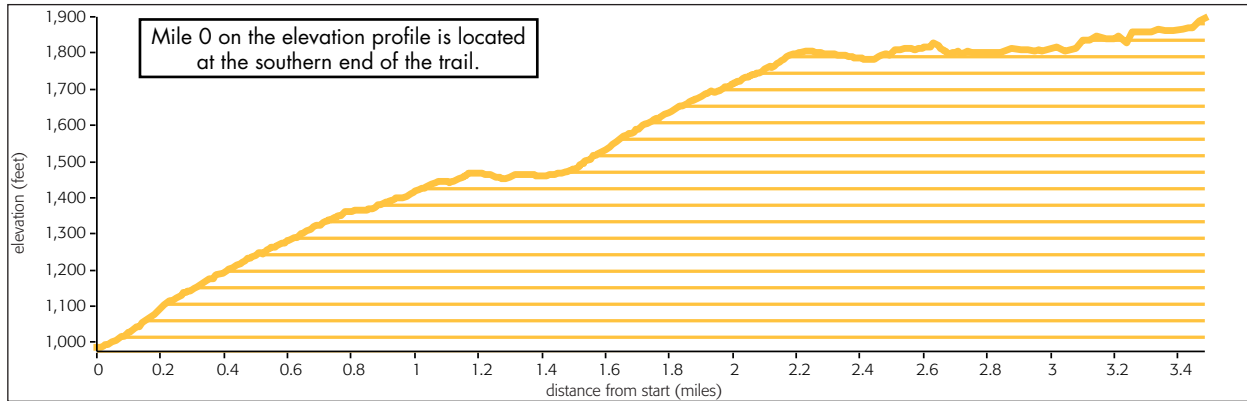
photo credit: Steve Matsuda

**Access & Features**

- Trailhead
- Trail Access Point

**Trail Type**

- Road-Trail (unpaved)



# QUICKGUIDE INFORMATION

COURTESY OF THE COUNTY OF LOS ANGELES | DEPARTMENT OF PARKS AND RECREATION

## SAFETY FIRST



In case of **EMERGENCY** dial 911.

For non-emergencies on County trails call the Los Angeles County Sheriff's Parks Bureau Dispatch at (800) 834-0064.

## HAZARDS ON THE TRAIL



Rattlesnakes occasionally sun themselves in the middle of the trail. If encountered, keep your distance and allow space for the snake to retreat.



Poison oak can be identified by groups of 3 leaves going up the branch. It's best avoided by staying on the trail and wearing long pants and long-sleeved shirts to prevent contact with skin.



Ticks are most often found in shaded, grassy areas off the beaten path. Stick to established trails and wear long pants to avoid contact. Check for ticks frequently, especially the scalp, waist and other dark places where they can hide.

## SHARE THE TRAIL



When trail conditions require a right of way for safe passage, **equestrian users have the primary right of way, hikers next and then mountain bikers.** When trail conditions allow and when there is width to safely pass, common courtesy should prevail for all users. Stand to one side of the trail and allow them to pass. When in a group, avoid blocking the trail. **Mountain bikers yield to all trail users.** Anticipate other trail users as you ride around corners. Mountain bikers traveling downhill must yield to all users, including other mountain bikers, headed uphill. In general, make each pass a safe and courteous one.

## WHAT TO BRING

- ✓ Water for you and your animal(s)
- ✓ Trail map
- ✓ High energy snacks
- ✓ Waste bags for your dog
- ✓ First aid kit
- ✓ Extra clothing
- ✓ Sunglasses/hat
- ✓ Sunscreen
- ✓ Insect repellent
- ✓ Trekking poles (optional)
- ✓ Flashlight (optional)

## ADDITIONAL RESOURCES

For information visit [trails.lacounty.gov](http://trails.lacounty.gov) or any of our partners' websites at [nps.gov](http://nps.gov), [parks.ca.gov](http://parks.ca.gov), [smmc.ca.gov](http://smmc.ca.gov), [lamountains.com](http://lamountains.com), or [rmc.ca.gov](http://rmc.ca.gov). Visitor Center for Santa Monica Mountains National Recreation Area, (805) 370-2300

## MAP DISCLAIMER

This map was created for informational purposes only. Reasonable effort has been made to ensure the accuracy of the maps, images, and data provided; nevertheless, some information may not be accurate.